



CLEVE HILL SOLAR PARK

OTHER DEADLINE 5 SUBMISSIONS LANDSCAPE AND VISUAL - FURTHER CROSS SECTION FROM THE SWALE

September 2019
Revision A

Document Reference: 13.6.3
Submitted: Deadline 5

www.clevehillsolar.com



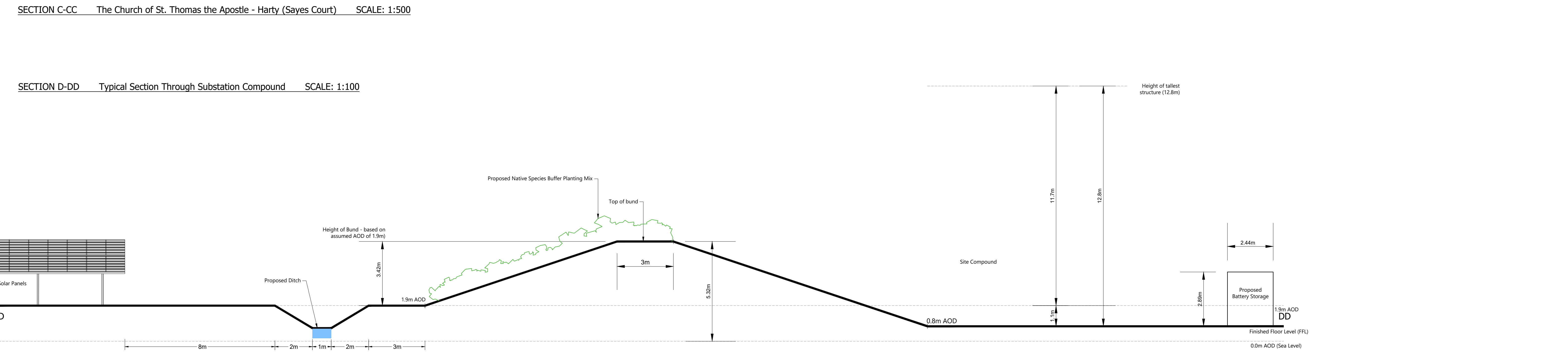
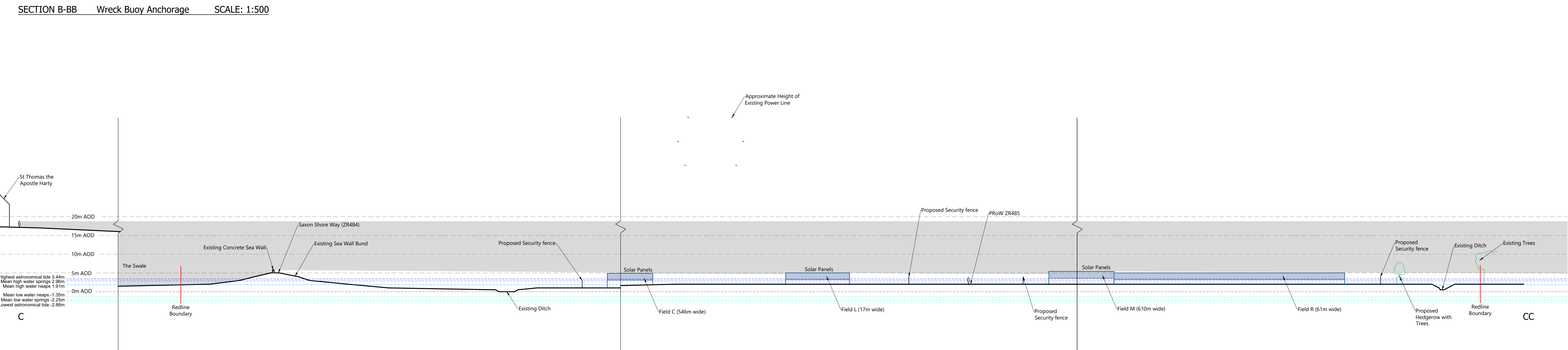

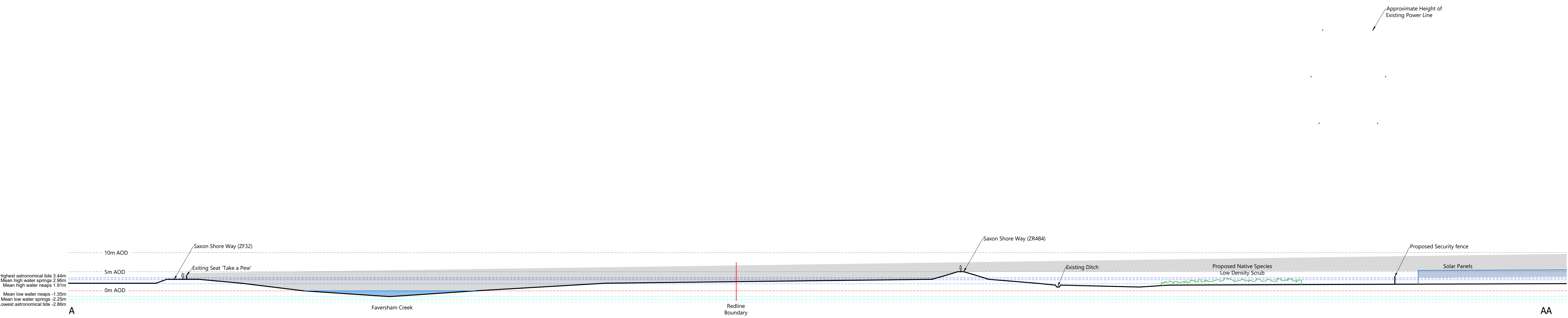
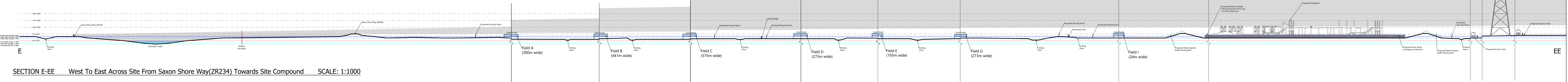
CLEVE HILL
SOLAR PARK

Key

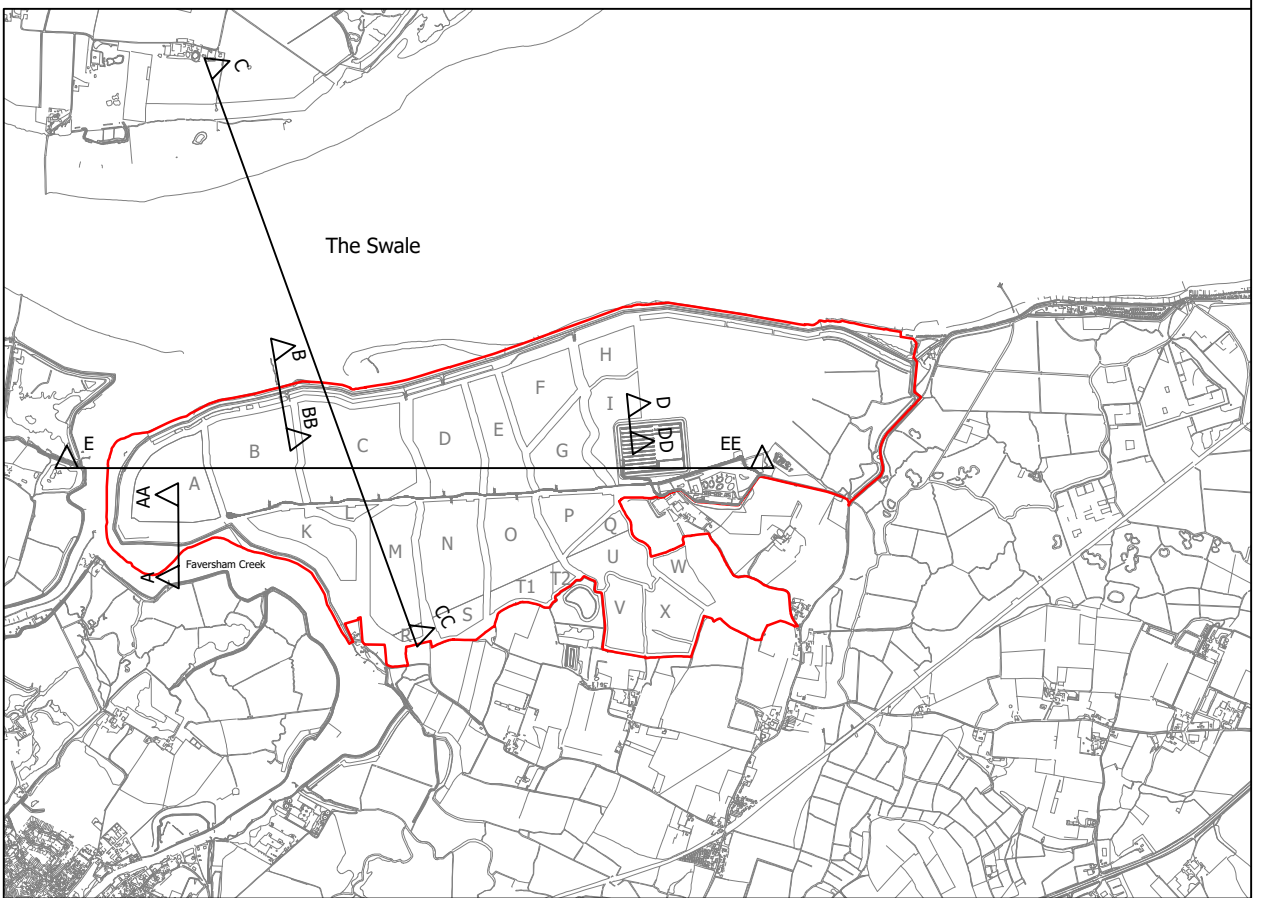
Anticipated Visibility

NOTE:

- All levels related to Above Ordnance Datum (AOD).
- Break lines have been added to illustrate whole section lengths.



SECTION LOCATION SCALE: 1:40000



REVISION SCHEDULE		
Rev	Date	Description
A	30.08.19	Revised to reflect ExQ2 (WM)
B	18.09.19	Boat height revised (WM)

THIS DRAWING HAS BEEN PREPARED IN ACCORDANCE WITH THE SCOPE OF ARCUS' APPOINTMENT WITH ITS CLIENT AND IS SUBJECT TO THE TERMS OF THAT APPOINTMENT. ARCUS ACCEPTS NO LIABILITY FOR ANY USE OF THIS DOCUMENT OTHER THAN BY ITS CLIENT AND ONLY FOR THE PURPOSES FOR WHICH IT WAS PREPARED AND PROVIDED.

NOTES:

- THIS DRAWING IS TO BE READ IN CONJUNCTION WITH ALL OTHER RELEVANT DOCUMENTATION.
- ALL DIMENSIONS, CHANGES, LEVELS AND COORDINATES ARE IN METERS UNLESS OTHERWISE STATED.
- THIS DRAWING IS TO BE READ IN CONJUNCTION WITH THE PROJECT HEALTH & SAFETY FILE FOR ANY IDENTIFIED POTENTIAL RISKS.
- THE DRAWING IS THE COPYRIGHT OF ARCUS AND CANNOT BE REPRODUCED IN ANY FORM WITHOUT THE EXPRESS CONSENT OF THE COMPANY. WRITTEN AND SIGNED DIRECTIONS TO BE CHECKED ON SITE, AND ANY DISCREPANCIES SHOULD BE REPORTED TO ARCUS PRIOR TO WORK COMMENCING ON SITE.

STATUS: **FOR EXAMINATION**

BASE: Arcus Drawing: 2238_DR_LAN_101

GRID REFERENCE: TR 03502 63927

PROJECT: 2238 Cleve Hill Farm Solar PV Array

TITLE: Indicative Landscape & Visual Cross Sections

CLIENT: Cleve Hill Solar Park Ltd

DATE: 01.08.19 SCALE: As Shown@A0

DRAWN: WM DRAWING NO.: 11.4.7.1

CHECKED: MT REVISION: B

ARCUS

Arcus Consultancy Services
Landscape Architecture &
Arboriculture
1C Swinigate Court East
3 Swinigate
York, YO1 8AJ
tel: +44 (0)1904 715 470
www.arcusconsulting.co.uk